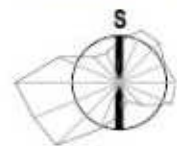
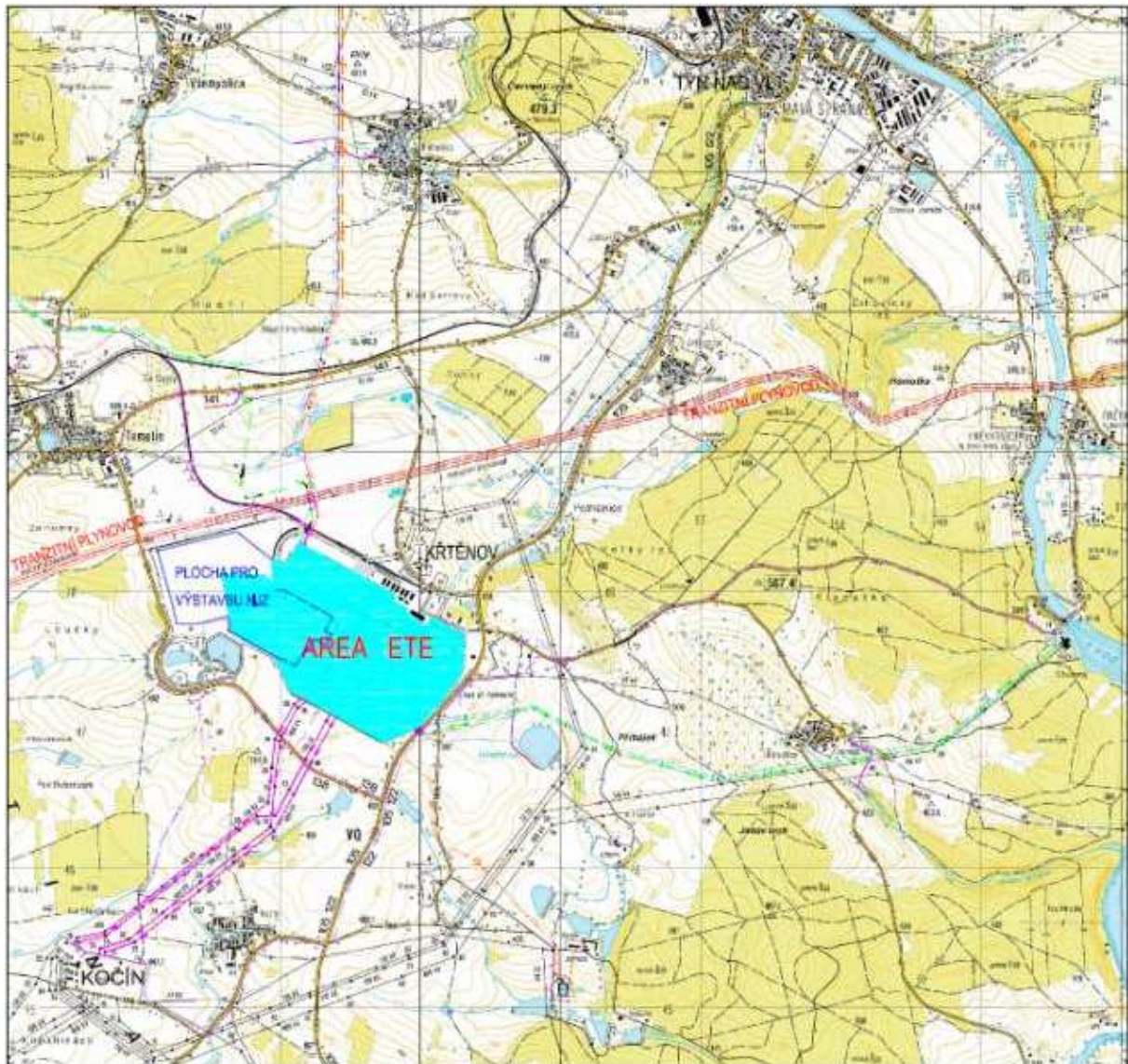











Annex 2 Vicinity Plan



KEY:

-  DATA LINE
-  POWER LINE
-  RAINWATER SEWERAGE
-  PROCES WASTEWATER SEWERAGE
-  DRINKING WATER LINE
-  SERVICE WATER LINE
-  HIGH PRESSURE GAS PIPELINE
-  CONSTRUCTION AREA
-  AREA ETE