


Legend
Site Area

11/2009	GS	SF	AM	Final
DATE	DRWN	CHKD	REVD	ISSUE
0 0.5 1 Kilometers				
THIS DRAWING IS ISSUED BY MWH (UK) LTD. SUBJECT TO THE CONDITIONS THAT IT IS NOT COPIED EITHER IN WHOLE OR IN PART OR DISCLOSED TO THIRD PARTIES. UNLESS PRIOR WRITTEN AUTHORIZATION IS GIVEN BY MWH (UK) LTD.				

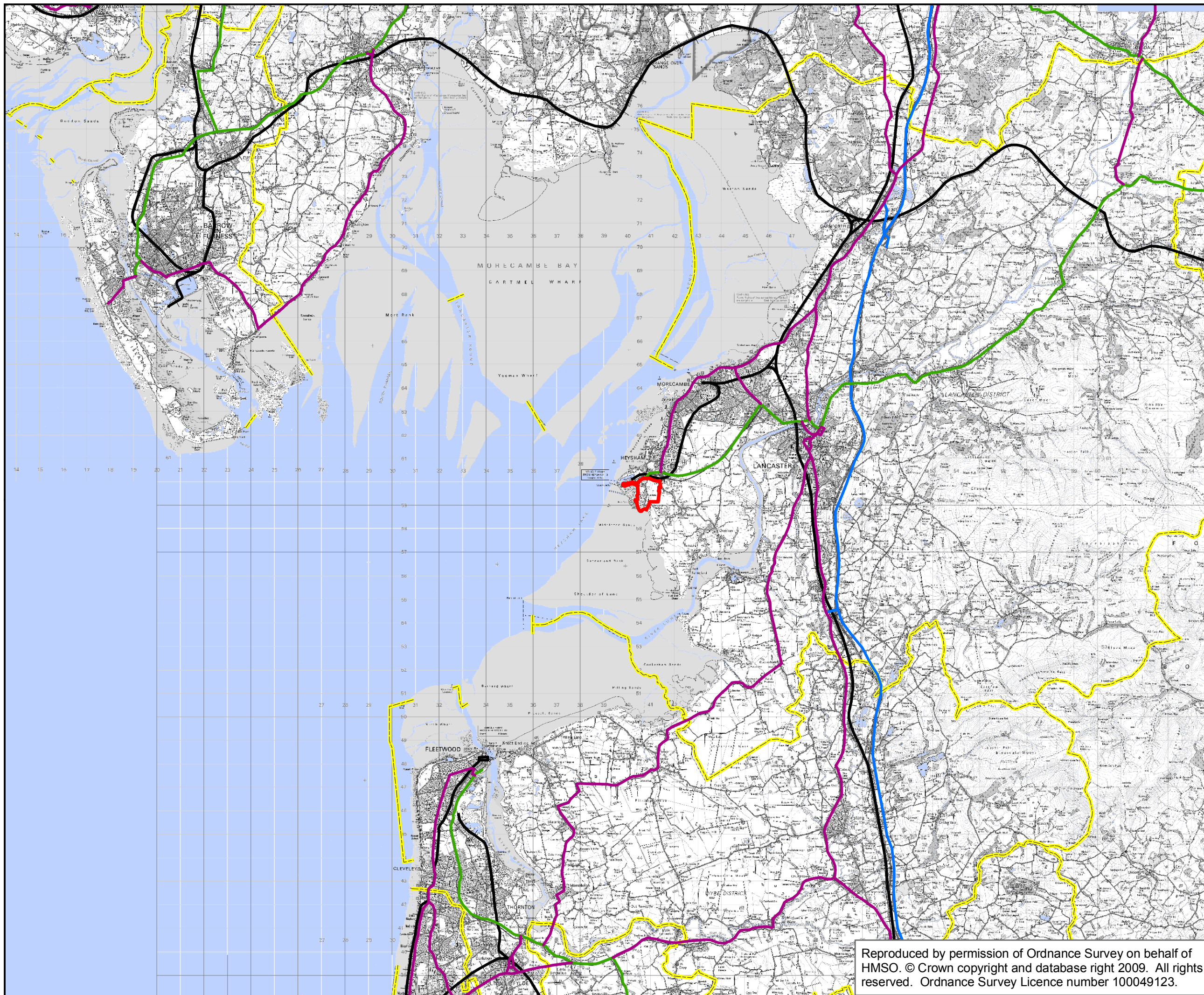


PROJECT TITLE
DECC AoS and HRA of Nuclear NPS

DRAWING TITLE

Figure 1 Location of the Site at Heysham	
DATE November 2009	SCALE 1:50,000
DRAWING NO. 41516274\8\001	MASTER SIZE A3

Reproduced by permission of Ordnance Survey on behalf of HMSO. © Crown copyright and database right 2009. All rights reserved. Ordnance Survey Licence number 100049123.



- Legend**
- Site Area
 - A Road
 - Primary Road
 - Motorway
 - Railway
 - Administrative Boundary

11/2009	GS	SF	AM	Final
DATE	DRWN	CHKD	REVD	ISSUE



THIS DRAWING IS ISSUED BY MWH (UK) LTD. SUBJECT TO THE CONDITIONS THAT IT IS NOT COPIED, EITHER IN WHOLE OR IN PART OR DISCLOSED TO THIRD PARTIES, UNLESS PRIOR WRITTEN AUTHORIZATION IS GIVEN BY MWH (UK) LTD.



PROJECT TITLE

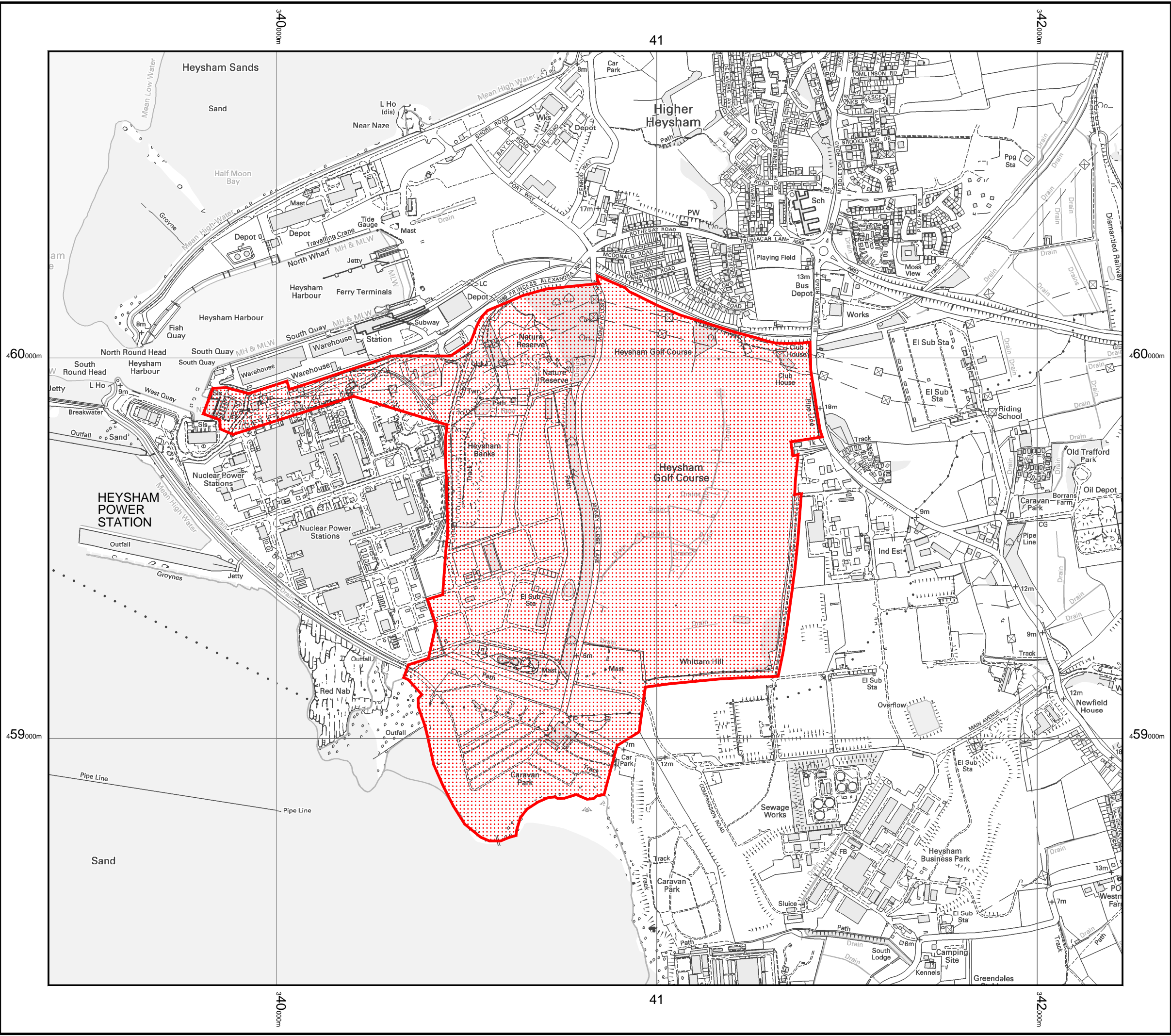
DECC AoS and
HRA of Nuclear NPS

DRAWING TITLE

Figure 2
Sub- Regional Context Showing
the Site at Heysham, with
Strategic Transport Links

DATE	November 2009	SCALE	1:150,000
DRAWING NO.	41516274\8\002	MASTER SIZE	A3

Reproduced by permission of Ordnance Survey on behalf of HMSO. © Crown copyright and database right 2009. All rights reserved. Ordnance Survey Licence number 100049123.



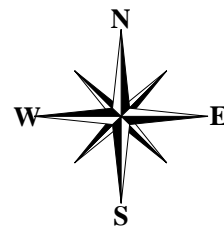
KEY



NOMINATED SITE AREA

OS CO-ORDINATES : 340800mE, 459500mN

OS GRID REF : SD408595



BASED UPON ORDNANCE SURVEY MAPS BY BRITISH ENERGY PLC
BY PERMISSION OF ORDNANCE SURVEY ON BEHALF OF H.M.S.O.
CONTROLLER, PRINTED BY PROPERTY SERVICES, BRITISH ENERGY
© CROWN COPYRIGHT BRITISH ENERGY PLC LICENCE 100019324

Scale 1:10,000 @ A3



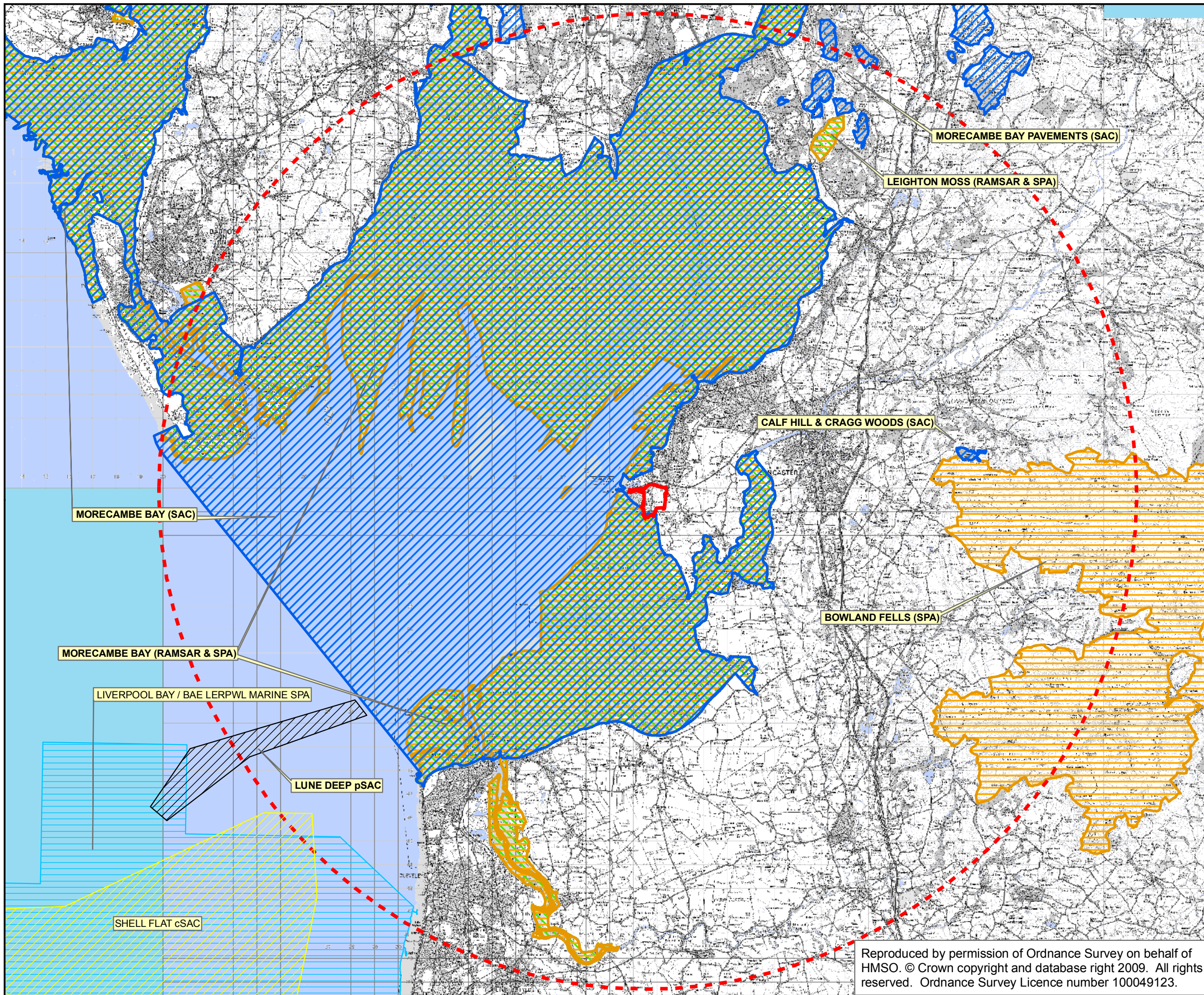
Drawn : S Gallimore Date : Mar 09



Strategic Siting Assessment
Heysham Power Station

Nominated Site Area

Figure SSA/HY/001 Rev 01



- Legend**
- Site Area
 - Site Area 20km buffer
 - Special Area of Conservation (SAC)
 - Special Protection Area (SPA)
 - Ramsar site
 - Marine Special Protection Area (SPA)
 - Candidate Special Area of Conservation (cSAC)
 - Possible Special Area of Conservation (pSAC)

10/2010	AH	JW	ABM	Final
11/2009	GS	SF	AM	Final
DATE	DRWN	CHKD	REVD	ISSUE



THIS DRAWING IS ISSUED BY MWH (UK) LTD. SUBJECT TO THE CONDITIONS THAT IT IS NOT COPIED EITHER IN WHOLE OR IN PART OR DISCLOSED TO THIRD PARTIES UNLESS PRIOR WRITTEN AUTHORISATION IS GIVEN BY MWH (UK) LTD.

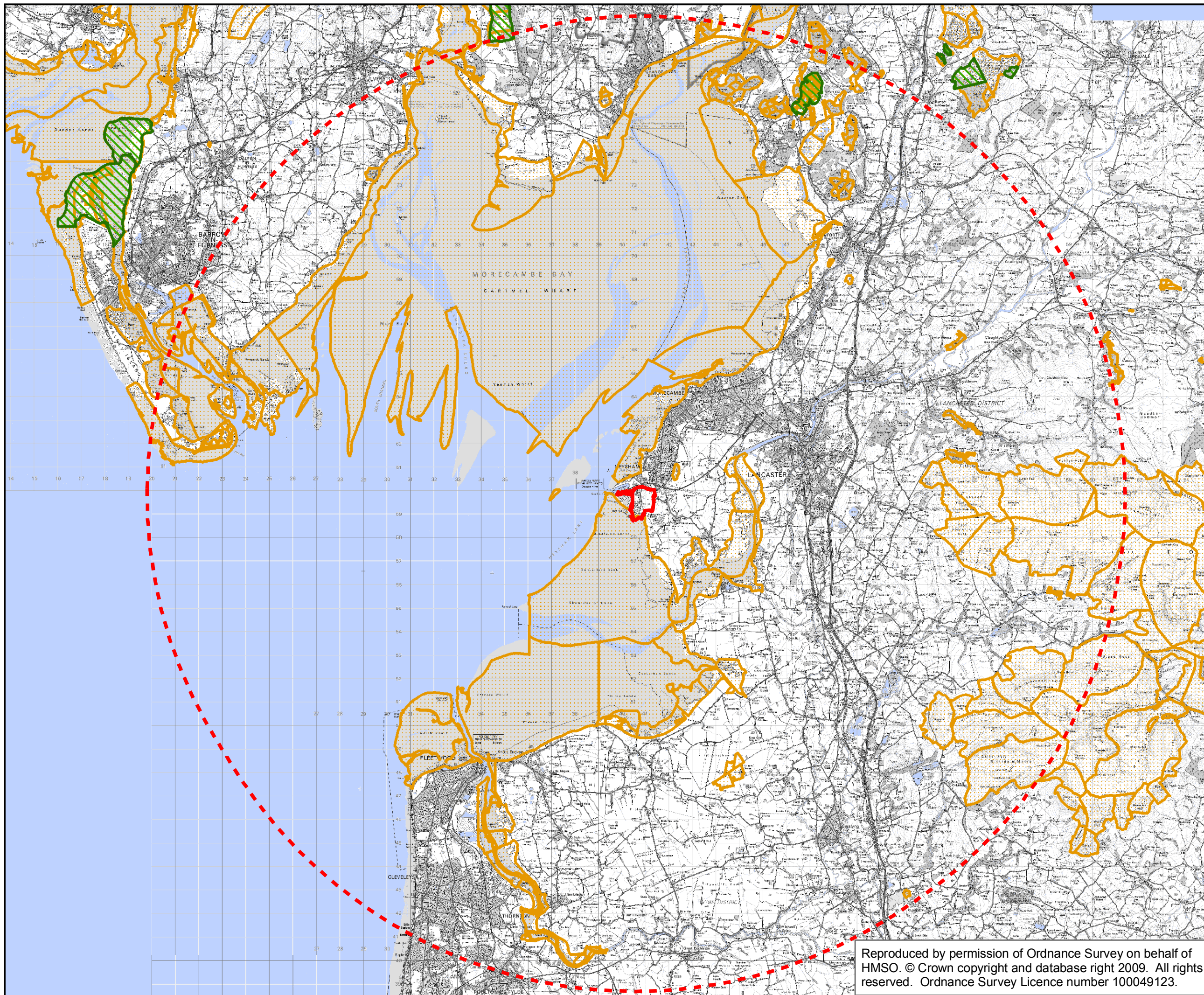


PROJECT TITLE
DECC AoS and HRA of Nuclear NPS

DRAWING TITLE
**Figure 4.1
Heysham Key Environmental Constraints - International Nature Conservation Interest**

DATE October 2010	SCALE 1:150,000
DRAWING NO. 41516274\8\004-1	MASTER SIZE A3

Reproduced by permission of Ordnance Survey on behalf of HMSO. © Crown copyright and database right 2009. All rights reserved. Ordnance Survey Licence number 100049123.



- Legend**
- Site Area
 - Site Area 20km buffer
 - National Nature Reserve (NNR)
 - Site of Special Scientific Interest (SSSI)

11/2009	GS	SF	AM	Final
DATE	DRWN	CHKD	REVD	ISSUE



THIS DRAWING IS ISSUED BY MWH (UK) LTD. SUBJECT TO THE CONDITIONS THAT IT IS NOT COPIED, EITHER IN WHOLE OR IN PART OR DISCLOSED TO THIRD PARTIES, UNLESS PRIOR WRITTEN AUTHORIZATION IS GIVEN BY MWH (UK) LTD.



PROJECT TITLE

DECC AoS and
HRA of Nuclear NPS

DRAWING TITLE

Figure 4.2
Heysham Key Environmental
Constraints - National Nature
Conservation Interest

DATE

November 2009

SCALE

1:150,000

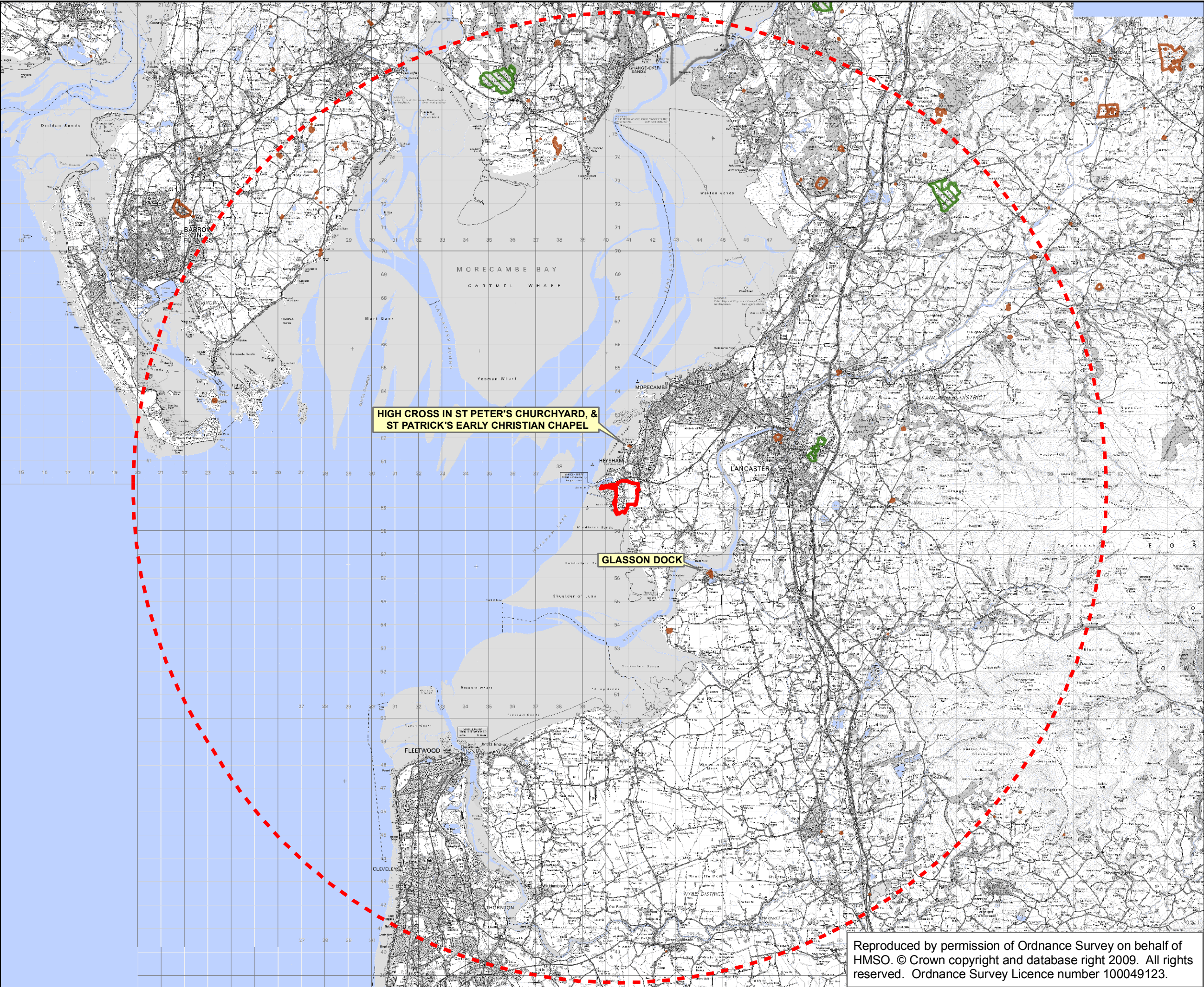
DRAWING NO.

41516274\8\004-2

MASTER SIZE


A3

Reproduced by permission of Ordnance Survey on behalf of HMSO. © Crown copyright and database right 2009. All rights reserved. Ordnance Survey Licence number 100049123.




- Legend**
- Site Area
 - Site Area 20km buffer
 - Scheduled Monument
 - Historic Park or Garden

11/2009	GS	SF	AM	Final
DATE	DRWN	CHKD	REVD	ISSUE



THIS DRAWING IS ISSUED BY MWH (UK) LTD. SUBJECT TO THE CONDITIONS THAT IT IS NOT COPIED EITHER IN WHOLE OR IN PART OR DISCLOSED TO THIRD PARTIES. UNLESS PRIOR WRITTEN AUTHORIZATION IS GIVEN BY MWH (UK) LTD.

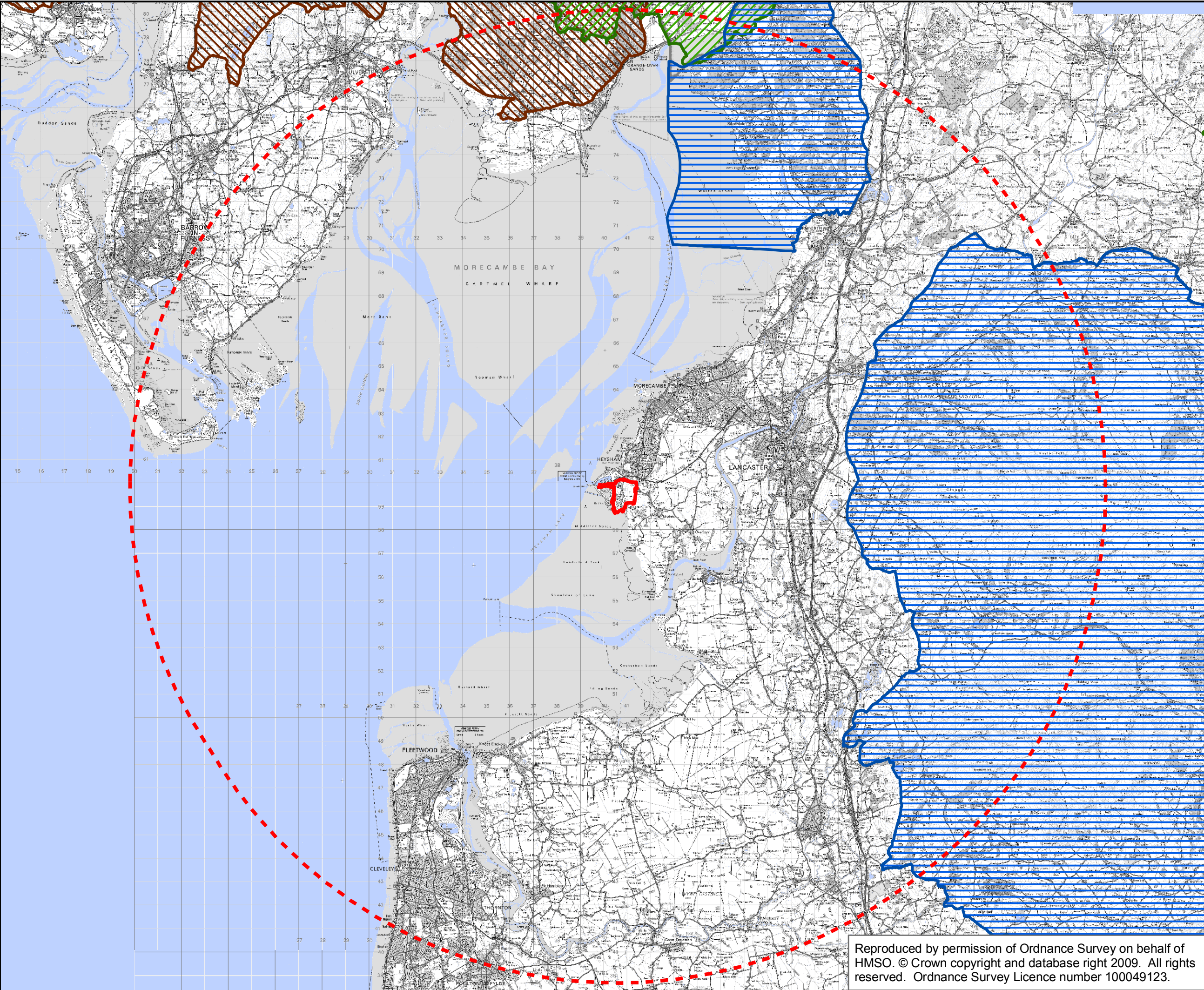


PROJECT TITLE
DECC AoS and
HRA of Nuclear NPS

DRAWING TITLE
Figure 4.3
Heysham Key Environmental
Constraints - Cultural Heritage

DATE	November 2009	SCALE	1:150,000
DRAWING NO.	41516274\8\004-3	MASTER SIZE	A3

Reproduced by permission of Ordnance Survey on behalf of HMSO. © Crown copyright and database right 2009. All rights reserved. Ordnance Survey Licence number 100049123.



- Legend**
- Site Area
 - Site Area 20km buffer
 - Area of Outstanding Natural Beauty
 - National Park
 - Environmentally Sensitive Area

11/2009	GS	SF	AM	Final
DATE	DRWN	CHKD	REVD	ISSUE



THIS DRAWING IS ISSUED BY MWH (UK) LTD. SUBJECT TO THE CONDITIONS THAT IT IS NOT COPIED EITHER IN WHOLE OR IN PART OR DISCLOSED TO THIRD PARTIES. UNLESS PRIOR WRITTEN AUTHORIZATION IS GIVEN BY MWH (UK) LTD.



PROJECT TITLE

DECC AoS and
HRA of Nuclear NPS

DRAWING TITLE

Figure 4.4
Heysham Key Environmental
Constraints - Landscape

DATE	SCALE
November 2009	1:150,000

DRAWING NO.	MASTER SIZE
41516274\8\004-4	A3

Reproduced by permission of Ordnance Survey on behalf of HMSO. © Crown copyright and database right 2009. All rights reserved. Ordnance Survey Licence number 100049123.