



HINKLEY POINT C



OTHER SITE STRUCTURES

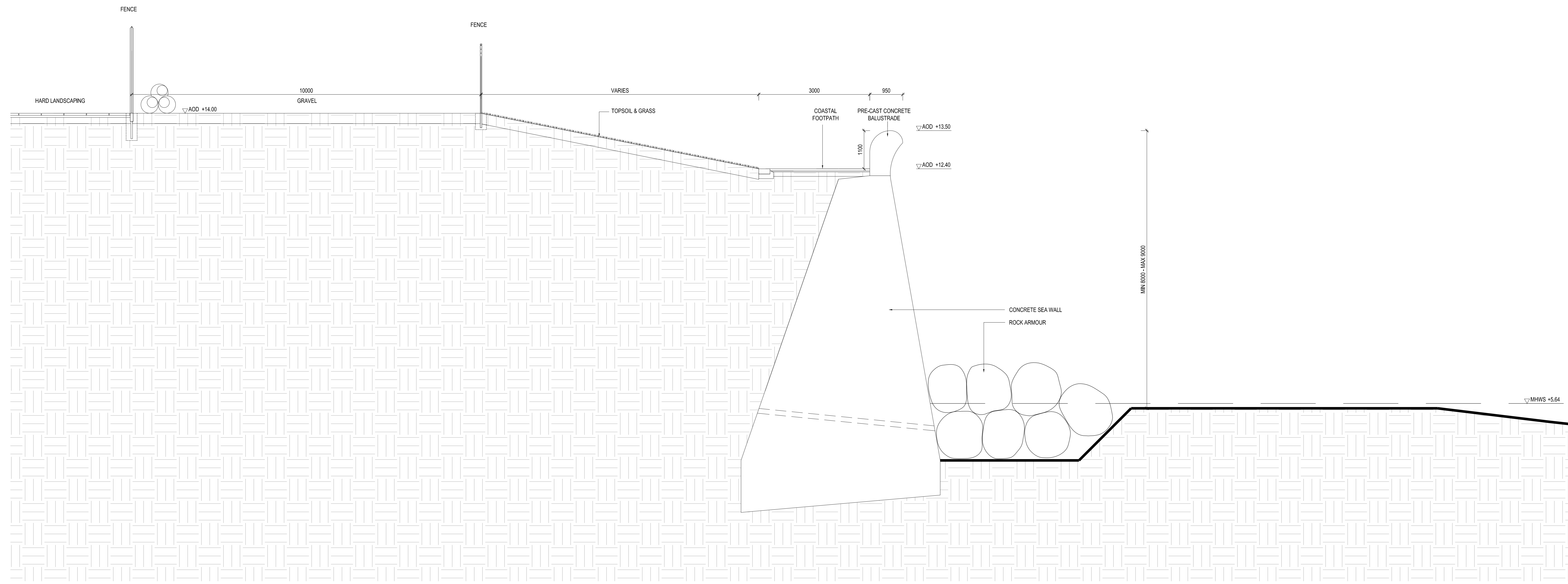
(DRAWINGS NOT FOR APPROVAL)



NOTES:
 LANDSCAPING AND FENCING SHOWN FOR ILLUSTRATIVE PURPOSES ONLY

DRAWING SYMBOLS & LEGEND

	HINKLEY POINT C PERMANENT DEVELOPMENT SITE BOUNDARY
	SECURITY FENCE
	EMBANKMENT
	ROCK ARMOUR
	COASTAL FOOTPATH
	SEA WALL
	EARTH
	GRASS

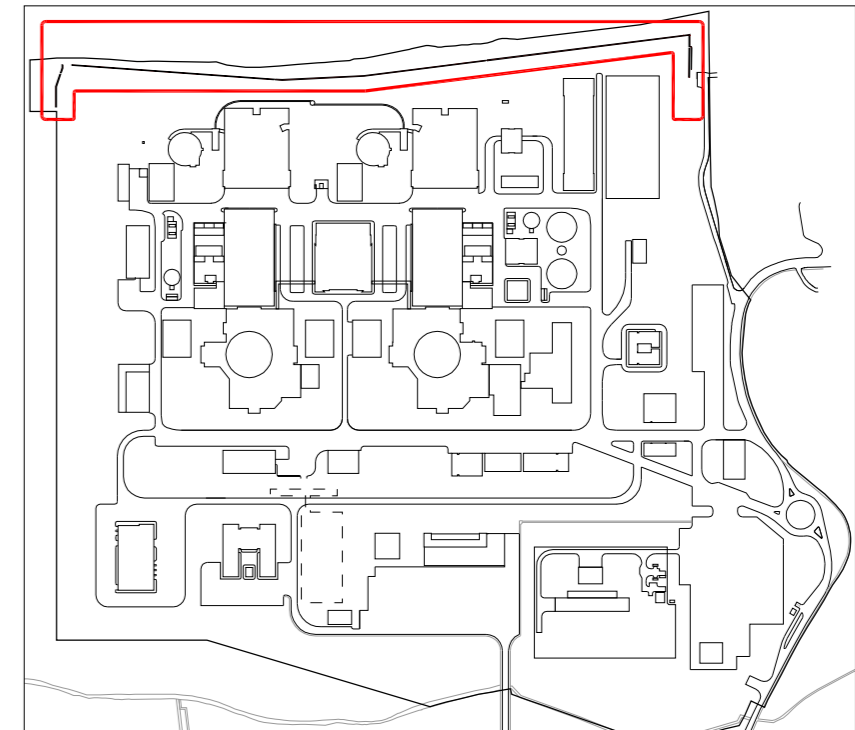


1 SECTION A-A
 SCALE 1:50

REV	DATE	BY	CHKD	REASON FOR REVISION	APPROVED
01	SEPT 2011	YJM	YJM	FOR IPC SUBMISSION	NWB



HINKLEY POINT C



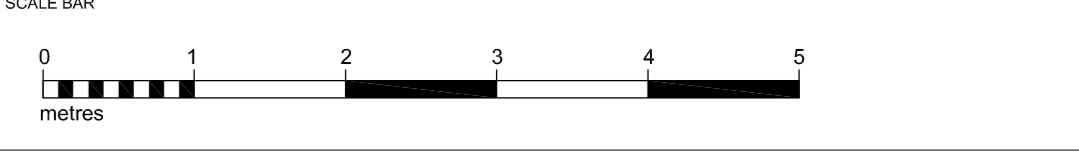
Hinkley Point C Site Key Plan - NTS

DRAWING TITLE
 Hinkley Point C Development Site
 Sea Wall (Incorporating Coastal Footpath)

**Section A-A
 Regulation 5(2)(o)**

PROJECT DRAWING REFERENCE NO.	REVISION	SCALE	DATE
HINK-A2-HSW-00-GA-005	01	1:50 @ A0	SEPT 2011

DOCUMENT
 Application Drawing - Illustrative (not for Approval)



DRAWING SECURITY CLASSIFICATION

<input type="checkbox"/>	PROTECTIVE MARKING REQUIRED
<input checked="" type="checkbox"/>	NOT PROTECTIVELY MARKED