



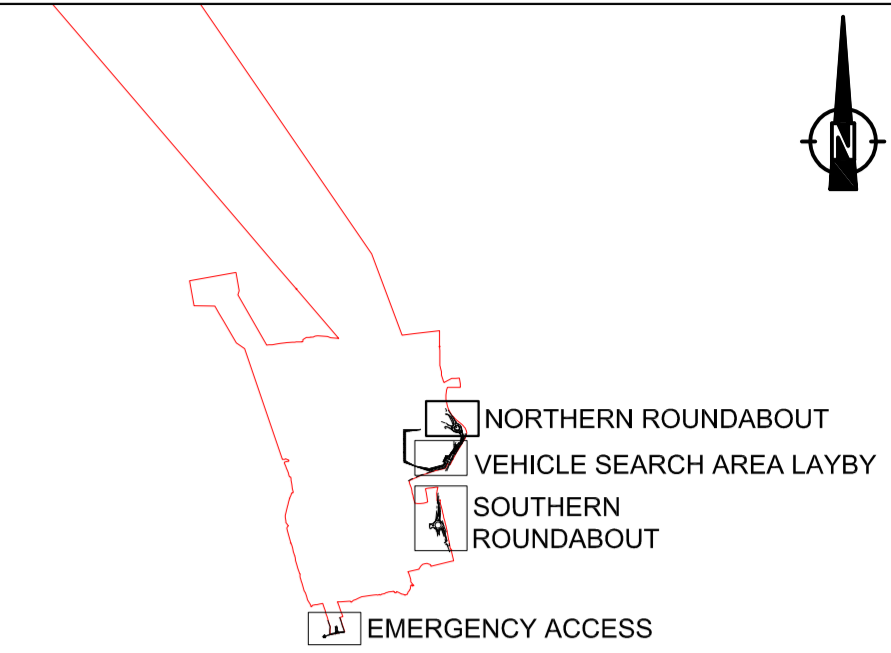
HINKLEY POINT C



HIGHWAY PLANS

(DRAWINGS FOR APPROVAL)

KEY PLAN



NOTES

1. This drawing is for planning information only and shall not be used for construction or any other purpose.

KEY

- Hinkley Point C Development Site Boundary
- Hinkley Point C Development Site Boundary where it overlays existing highway boundary
- Existing highway boundary
- Demountable plain aspect / keep left bollard with uplighter
- Demountable road signs to diag 606 and diag 515 (chevron board) with uplighter
- Overrunable islands with 50mm kerb upstand
- Heavy duty water filled plastic road barrier (red and white)
- Visibility Splay (shown in metres)
- Red antiskid surfacing

01	SEPT 11	RH	RH	FOR IPC SUBMISSION	NNB
REVISION	DATE	DRAWN	CHECKED	REASONS FOR REVISION/COMMENTS	APPROVED



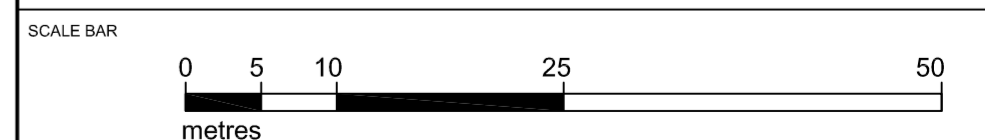
HINKLEY POINT C

DRAWING TITLE
HINKLEY POINT C DEVELOPMENT SITE
NORTHERN ROUNDABOUT
PROPOSED LAYOUT

Regulation 5(2)(o)

PROJECT DRAWING REFERENCE NO.	REVISION	SCALE	DATE
HPC-GEN124-RI-RFC-DRW-000045	01	1:500 @ A1	SEPT 2011

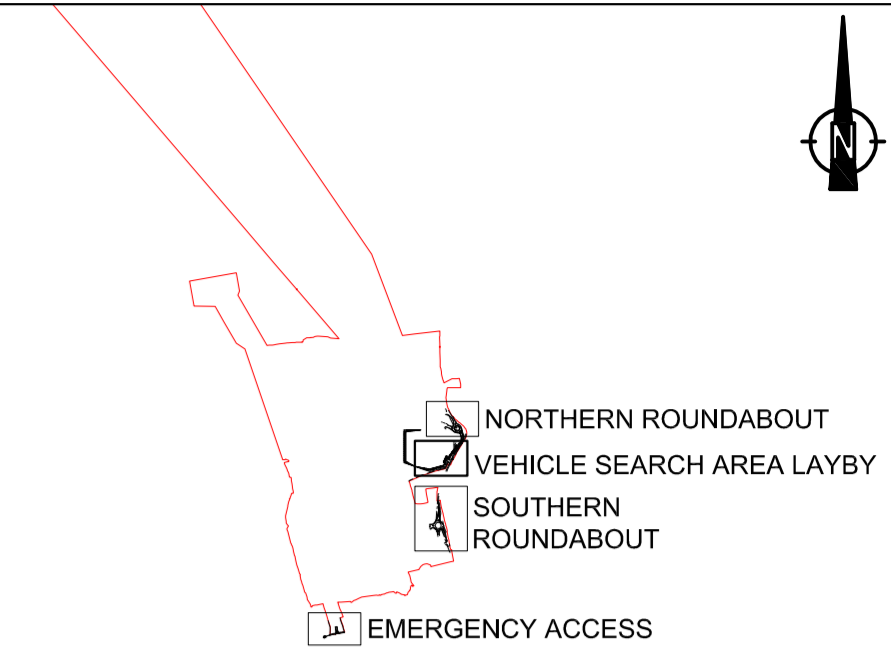
DOCUMENT
Application Drawing-Detail (for approval)



DRAWING SECURITY CLASSIFICATION

- PROTECTIVE MARKING REQUIRED
- NOT PROTECTIVELY MARKED

KEY PLAN



NOTES

1. This drawing is for planning information only and shall not be used for construction or any other purpose.

KEY

- Hinkley Point C Development Site Boundary
- Hinkley Point C Development Site Boundary where it overlays existing highway boundary
- Existing highway boundary
- Proposed highway boundary (where it deviates from existing)
- Land area "D"
- Road blockers
- Bollards (Permanent)
- Manually retractable bollards
- Pedestrian guardrail
- Road sign
- Illuminated bollard
- High containment kerbs
- Earthworks Slope

01	SEPT 11	RH	RH	FOR IPC SUBMISSION	NNB
REVISION	DATE	DRAWN	CHECKED	REASONS FOR REVISION/COMMENTS	APPROVED



HINKLEY POINT C

DRAWING TITLE
**HINKLEY POINT C DEVELOPMENT SITE
 VEHICLE SEARCH AREA LAYBY
 AND TURNING HEAD
 PROPOSED LAYOUT**

Regulation 5(2)(o)

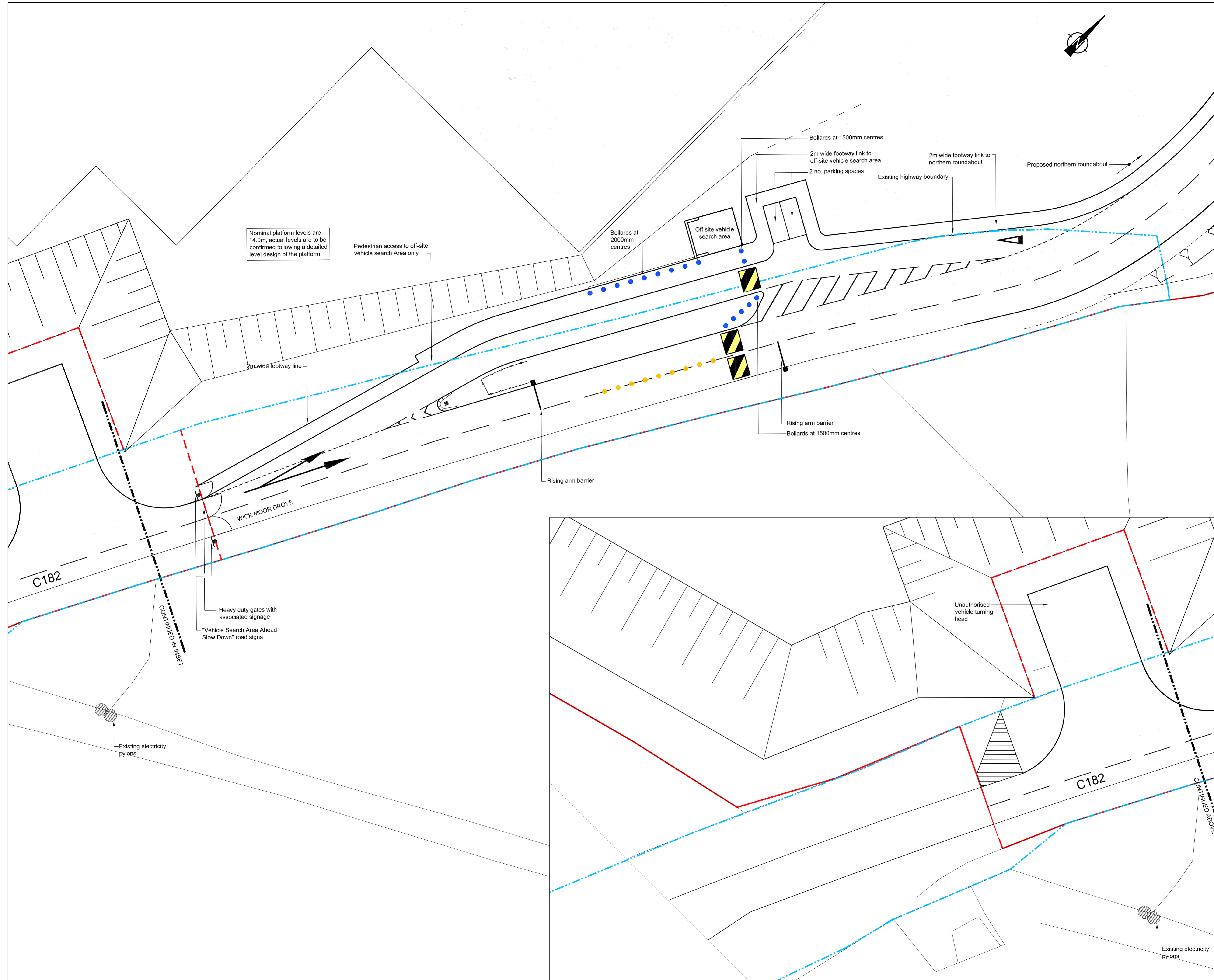
PROJECT DRAWING REFERENCE NO.	REVISION	SCALE	DATE
HPC-GEN124-RI-RFC-DRW-000046	01	1:250 @ A1	SEPT 2011

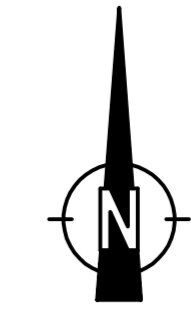
DOCUMENT
Application Drawing-Detail (for approval)

SCALE BAR
 0 1 2.5 5 10 20 30 metres

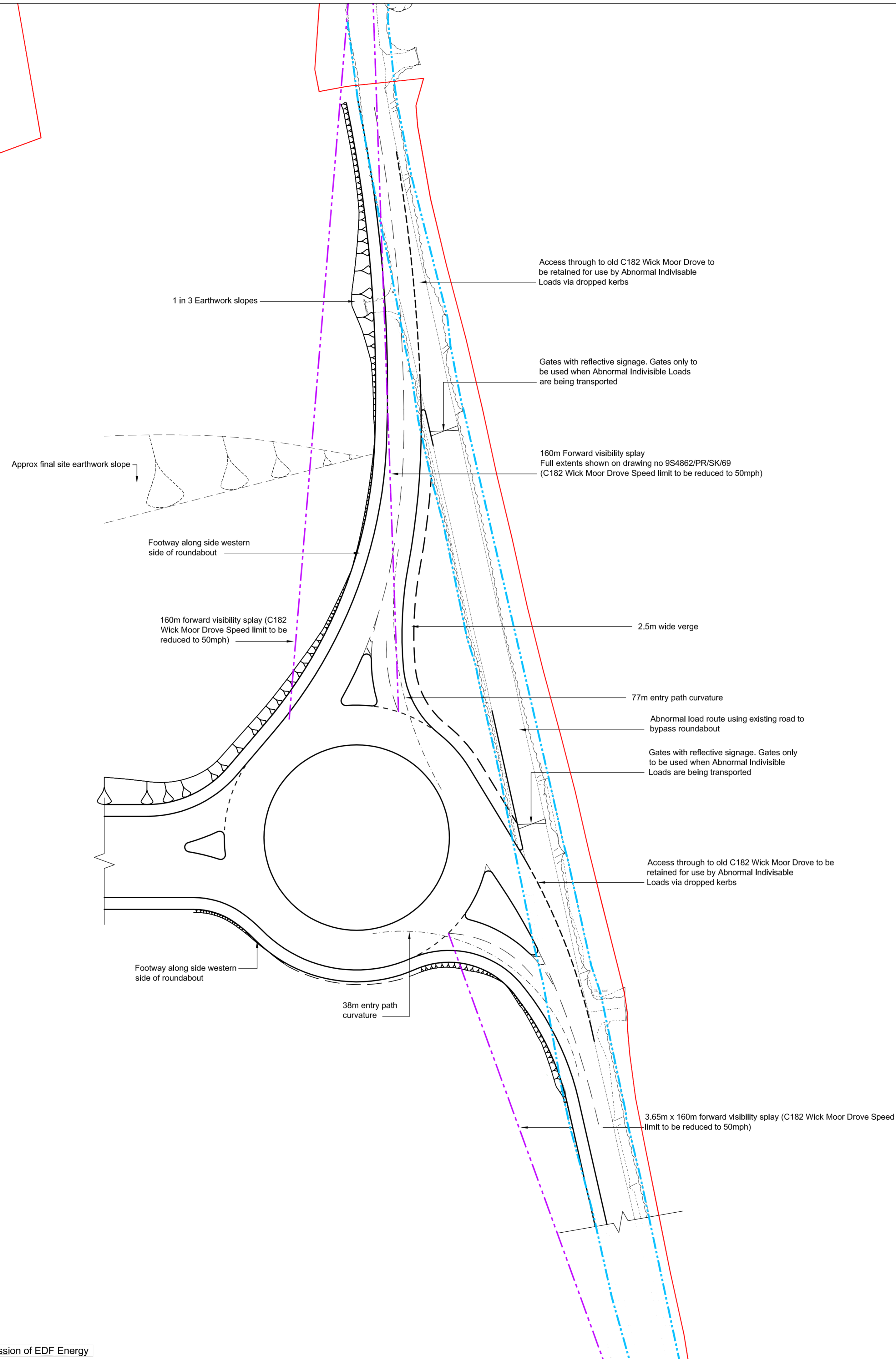
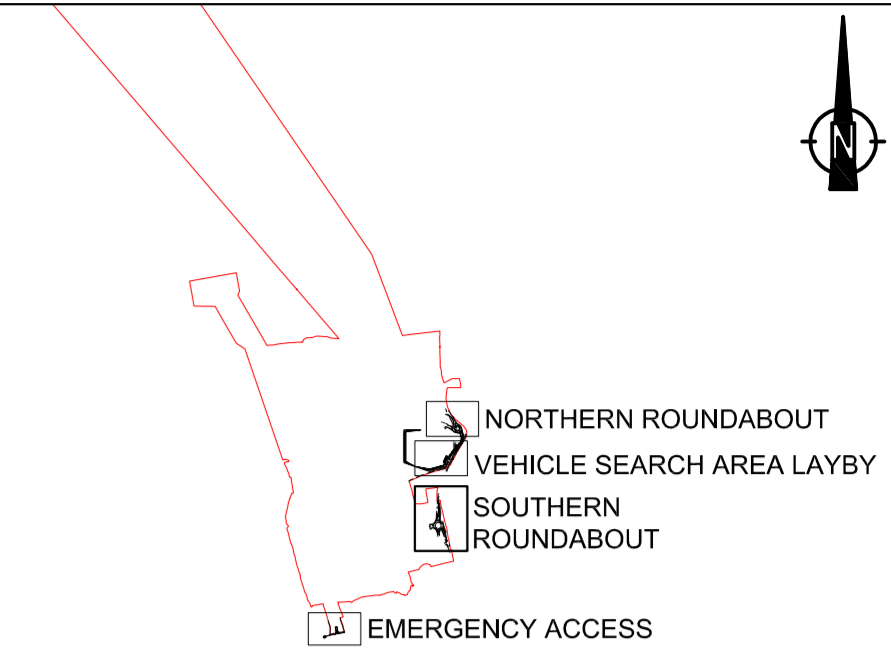
DRAWING SECURITY CLASSIFICATION

PROTECTIVE MARKING REQUIRED
 NOT PROTECTIVELY MARKED





KEY PLAN



NOTES

1. This drawing is for planning information only and shall not be used for construction or any other purpose.

KEY

- Hinkley Point C Development Site Boundary
- Existing highway boundary
- Visibility splay (shown in metres)
- Proposed embankment
- Existing hedgerow

REVISION	DATE	DRAWN	CHECKED	REASONS FOR REVISION/ COMMENTS	APPROVED
01	SEPT 11	RH	RH	FOR IPC SUBMISSION	NNB



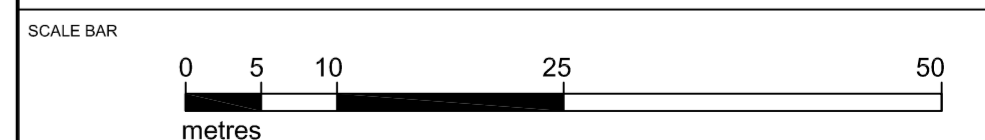
HINKLEY POINT C

HINKLEY POINT C DEVELOPMENT SITE
SOUTHERN ROUNDABOUT
PROPOSED LAYOUT
DURING OPERATION

Regulation 5(2)(o)

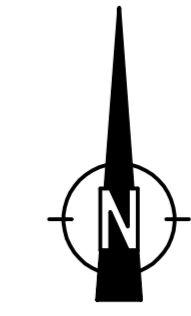
PROJECT DRAWING REFERENCE NO.	REVISION	SCALE	DATE
HPC-GEN124-RI-RFC-DRW-000047	01	1:500 @ A1	SEPT 2011

Application Drawing-Detail (for approval)

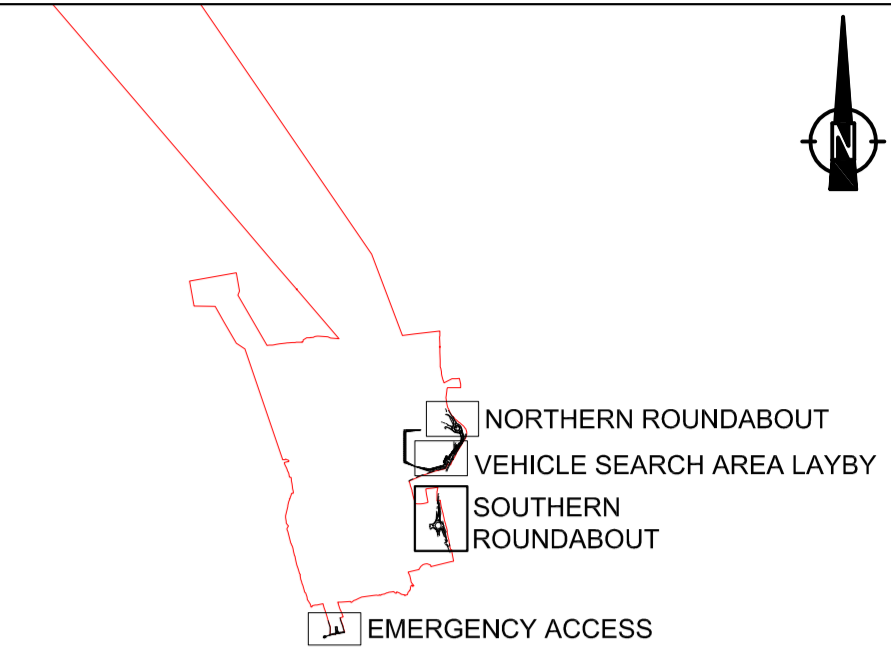


DRAWING SECURITY CLASSIFICATION

- PROTECTIVE MARKING REQUIRED
- NOT PROTECTIVELY MARKED



KEY PLAN

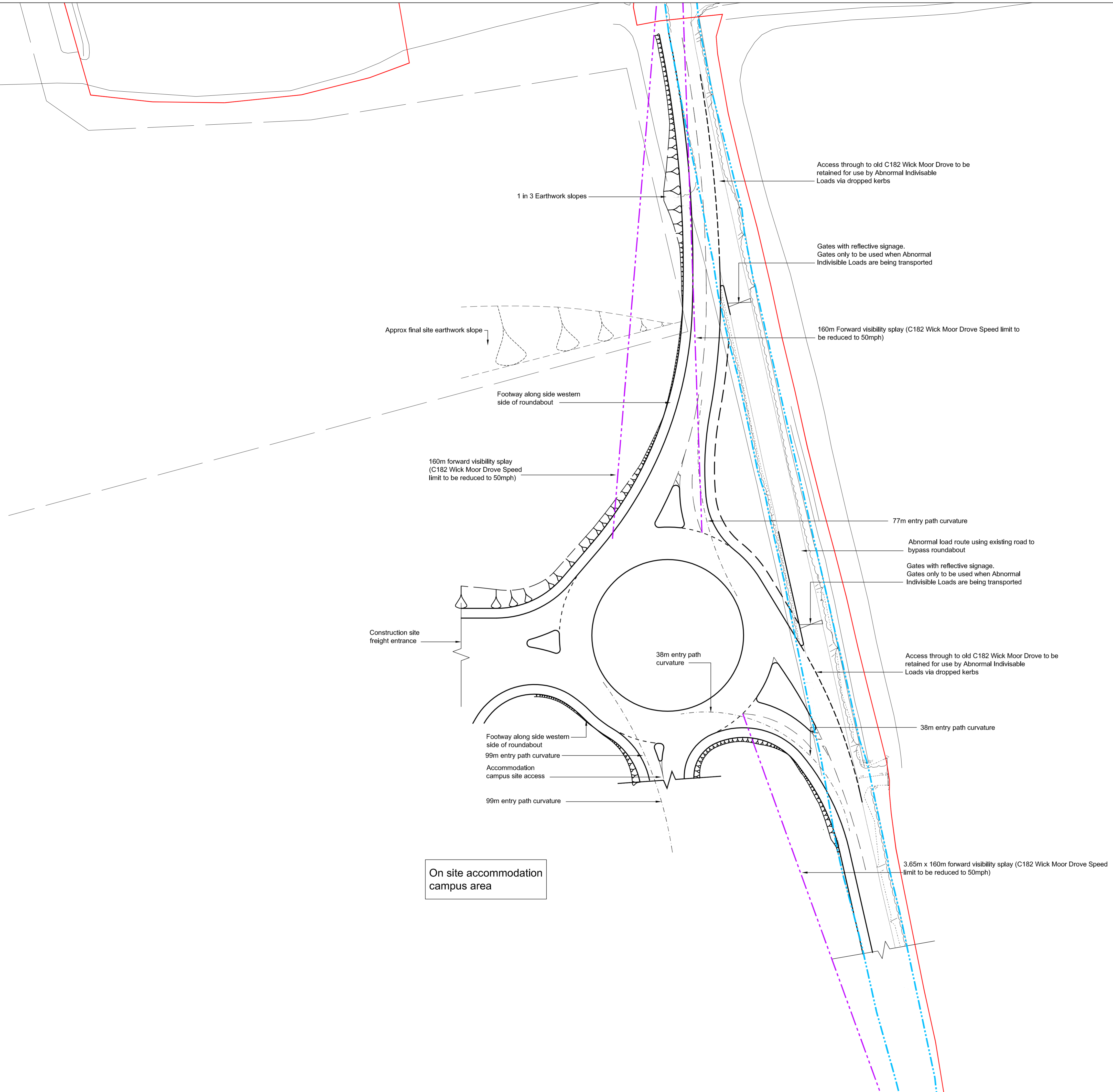


NOTES

1. This drawing is for planning information only and shall not be used for construction or any other purpose.

KEY

- Hinkley Point C Development Site Boundary
- - - Existing highway boundary
- - - Visibility splay (shown in metres)
- Proposed embankment
- Existing hedgerow



01	SEPT 11	RH	RH	FOR IPC SUBMISSION	NNB
REVISION	DATE	DRAWN	CHECKED	REASONS FOR REVISION/COMMENTS	APPROVED



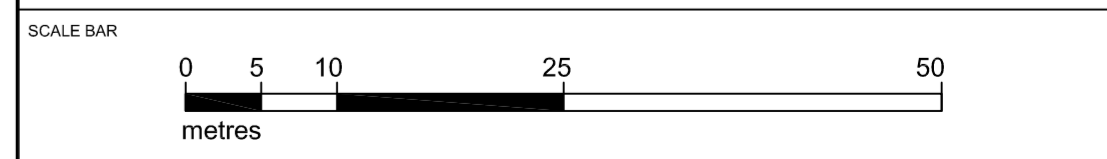
HINKLEY POINT C

DRAWING TITLE
**HINKLEY POINT C DEVELOPMENT SITE
 SOUTHERN ROUNDABOUT
 PROPOSED LAYOUT
 DURING CONSTRUCTION**

Regulation 5(2)(o)

PROJECT DRAWING REFERENCE NO.	REVISION	SCALE	DATE
HPC-GEN124-RI-RFC-DRW-000048	01	1:500 @ A1	SEPT 2011

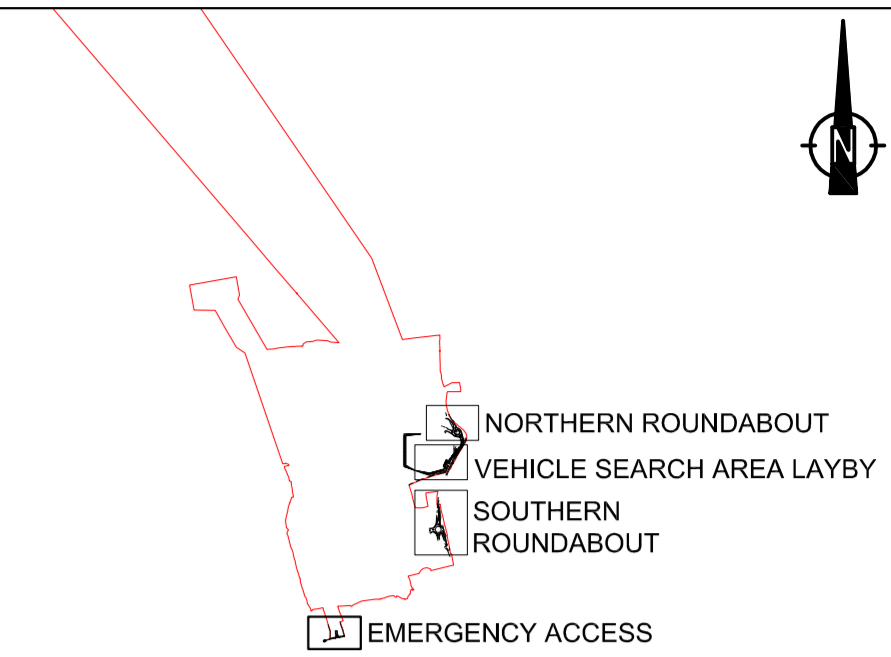
DOCUMENT
Application Drawing-Detail (for approval)



- DRAWING SECURITY CLASSIFICATION
- PROTECTIVE MARKING REQUIRED
 - NOT PROTECTIVELY MARKED



KEY PLAN



NOTES

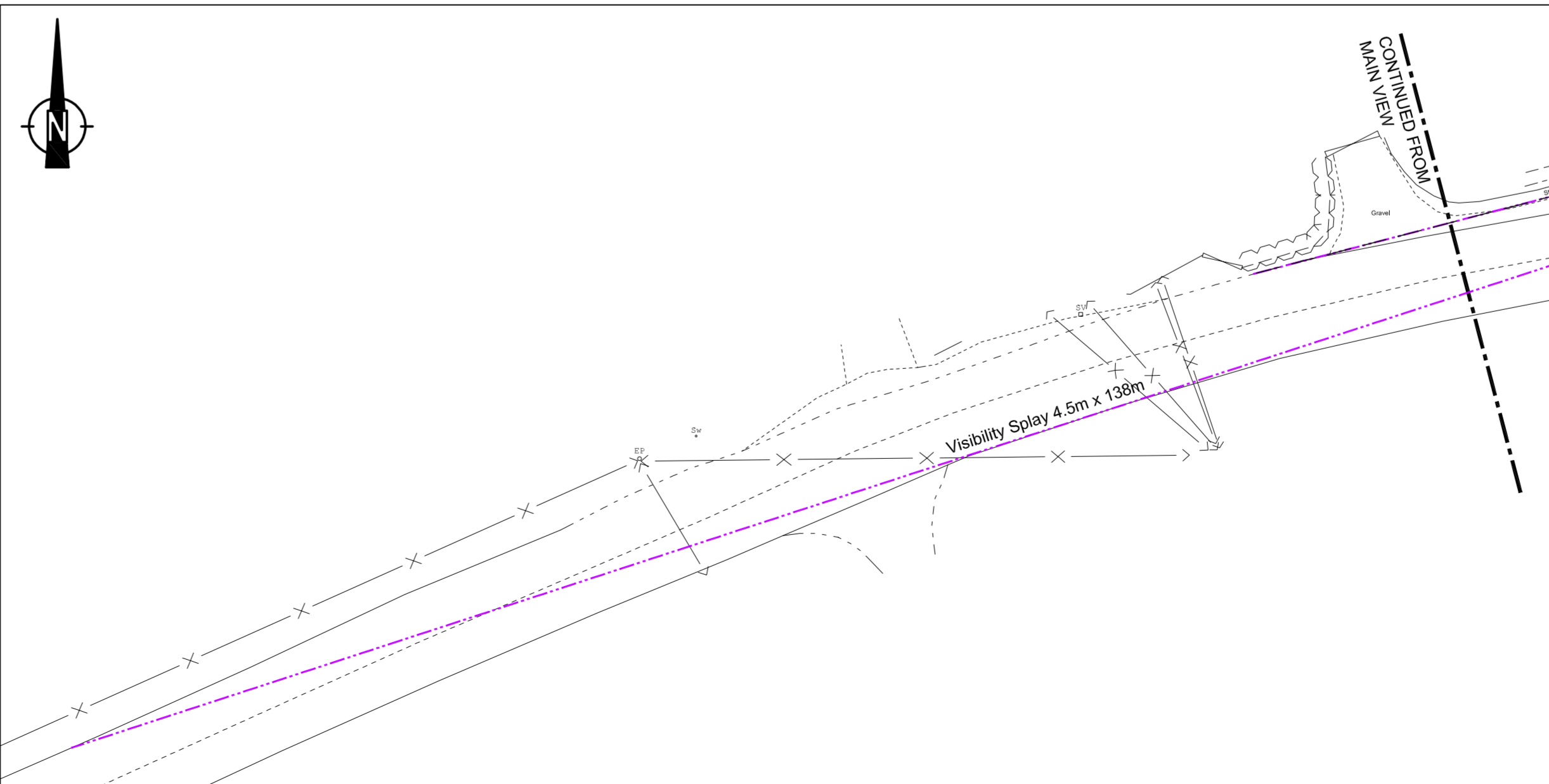
1. This drawing is for planning information only and shall not be used for construction or any other purpose.

KEY

- Hinkley Point C Development Site Boundary
- Hinkley Point C Development Site Boundary where it overlays existing highway boundary
- - - Visibility Splay (shown in metres)
- Fence
- Proposed Embankment
- Existing hedgerow



01	SEPT 11	RH	RH	FOR IPC SUBMISSION	NNB
REVISION	DATE	DRAWN	CHECKED	REASONS FOR REVISION/COMMENTS	APPROVED



HINKLEY POINT C

DRAWING TITLE
**HINKLEY POINT C DEVELOPMENT SITE
 EMERGENCY ACCESS ROAD JUNCTION
 WITH EXISTING HIGHWAY
 PROPOSED LAYOUT**

Regulation 5(2)(o)

PROJECT DRAWING REFERENCE NO.	REVISION	SCALE	DATE
HPC-GEN124-RI-RFC-DRW-000049	01	1:250 @ A1	SEPT 2011

DOCUMENT
Application Drawing-Detail (for approval)

SCALE BAR
 0 1 2.5 5 10 20 30 metres

DRAWING SECURITY CLASSIFICATION

<input type="checkbox"/>	PROTECTIVE MARKING REQUIRED
<input checked="" type="checkbox"/>	NOT PROTECTIVELY MARKED